



Drive 9.7 km, 18 min

Directions from Sydney Airport, International Terminal (T1) to 176 Johnston St

○ Sydney Airport, International Terminal (T1)

Australia

Get on **Marsh St** from **Arrival Ct**

800 m / 2 min

- ↑ 1. Head **south** on **Arrival Ct**
400 m
- 2. Turn **right** onto **Cooks River Ave**
90 m
- ⤴ 3. Slight **left** onto the ramp to **Sydney Suburbs S/Sydney Suburbs W/City/Airport**
280 m
- ⤴ Merge onto **Marsh St**
500 m / 31 s

Take **Gertrude St** to **Princes Highway** in Wolli Creek



500 m / 1 min



- 5. Turn **right** onto **Innesdale Rd**
85 m
- 6. Take the 1st **right** onto **Levey St**
100 m
- 🌀 7. At the roundabout, take the 1st exit onto **Gertrude St**
300 m



Continue on **Princes Highway**. Take **Unwins Bridge Rd** and **Edgeware Rd** to **Johnston St** in Annandale



7.9 km / 14 min



- 8. Turn **right** onto **Princes Highway**
2.1 km
- ⤴ 9. Turn **left** onto **Railway Rd**
400 m
- 10. Turn **right** onto **Unwins Bridge Rd**
1.1 km
- ⤴ 11. Turn **left** onto **Bedwin Rd**
260 m
- ↑ 12. Continue onto **Edgeware Rd**
1.0 km
- ↑ 13. Continue onto **Stanmore Rd/A34**
140 m

-  14. Turn **right** onto **Liberty St**
 Go through 1 roundabout

 500 m
-  15. At the roundabout, take the **2nd** exit onto **Kingston Rd**
 Go through 1 roundabout

 400 m
-  16. Turn **left** onto **Salisbury Rd**
 Go through 1 roundabout

 400 m
-  17. At the roundabout, take the **2nd** exit onto **Northumberland Ave**
 Go through 2 roundabouts

 500 m
-  18. Continue onto **Johnston St**
 Destination will be on the left

 1.0 km

176 Johnston St

Annandale NSW 2038, Australia

These directions are for planning purposes only. You may find that construction projects, traffic, weather, or other events may cause conditions to differ from the map results, and you should plan your route accordingly. You must obey all signs or notices regarding your route.

Map data ©2014 Google